

M. D. A.

SECTOR-15

EXISTING LAYOUT PLAN OF  
SECTOR-10  
NEW MORADABAD TOWNSHIP  
DELHI ROAD, MORADABAD

REVISED-LAY-OUT-PLAN- ON-DATED- 15-01-2007  
E-61 V.C. Order dated 01-6-2016 Created.

DETAIL INFORMATION OF SECTOR-10

AREA SCHEDULE		
	AREA IN SQM	PERCENT
TOTAL AREA IN SECTOR	186291.33	100.00
AREA UNDER ROAD	30369.82	16.30
AREA UNDER PARK	33411.41	17.93
AREA UNDER H.S.	107100.00	5.75
AREA UNDER P.S.H.S.	---	---
AREA UNDER HEALTH CENTER	---	---
AREA UNDER L.S.	1198.00	0.64
AREA UNDER CONV.SHOP	480.00	0.26
AREA UNDER RESID.3 PLOT <sup>4</sup> H.110	122.10	59.11




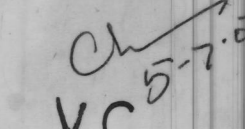
DETAILED INFORMATION OF PLOT

NO OF PLOTS IN SECTOR 10A 32 NO  
NO OF PLOTS IN SECTOR 10B 22 NO  
NO OF PLOTS IN SECTOR 10C 36 NO  
NO OF PLOTS IN SECTOR 10D 75 NO  
NO OF PLOTS IN SECTOR 10E 61 NO

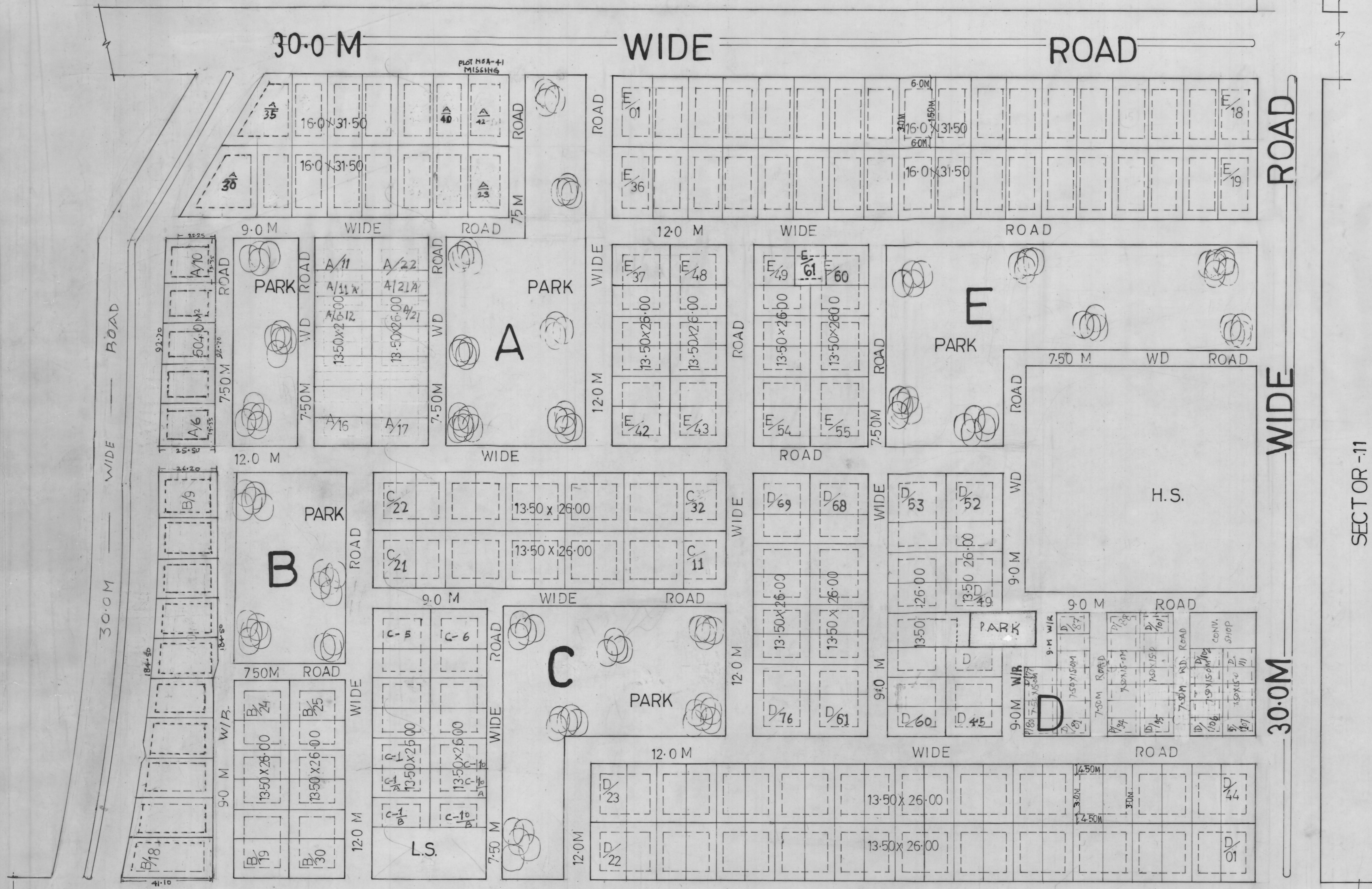
16.0x31.50 = 504.00sqm		16.0x31.50 = 504.00sqm	
A-06	A-10	E-01	E-18
A-11	A-16	E-19	E-36
A-17	A-22	E-37	E-42
A-23	A-30	E-43	E-48
A-35	A-42	E-49	E-54
		E-55	E-60

13.50x26.00 = 351.00sqm		13.50x26.00 = 351.00sqm	
B-09	B-18	D-01	D-22
B-19	B-24	D-23	D-44
B-25	B-30	D-45	D-52
		D-53	D-60
		D-61	D-68
		D-69	D-76
TOTAL	22	TOTAL	75

NORTH	SCALE	MISSING NUMBER	A-01 - A-5	5
	1:1000		A-31 - A-34	5
			B-01 - B-08	8
			D-48	1
			TOTAL =	19

  
 (VIJAY KUMAR) SURVEYOR  
 T.P.  
 SECT.  
 V.C.

MORADABAD DEVELOPMENT AUTHORITY  
MORADABAD



SECTOR -11